

## Mapping the Local Area Unemployment Statistics (LAUS)

### Year-to-Year Change

#### Current month compared to same month one year ago

Employment Change by County	1
Employment Percent Change by County	2
Employment Change by Economic Growth Region	3
Unemployment Rate Change	4

---

### About LAUS

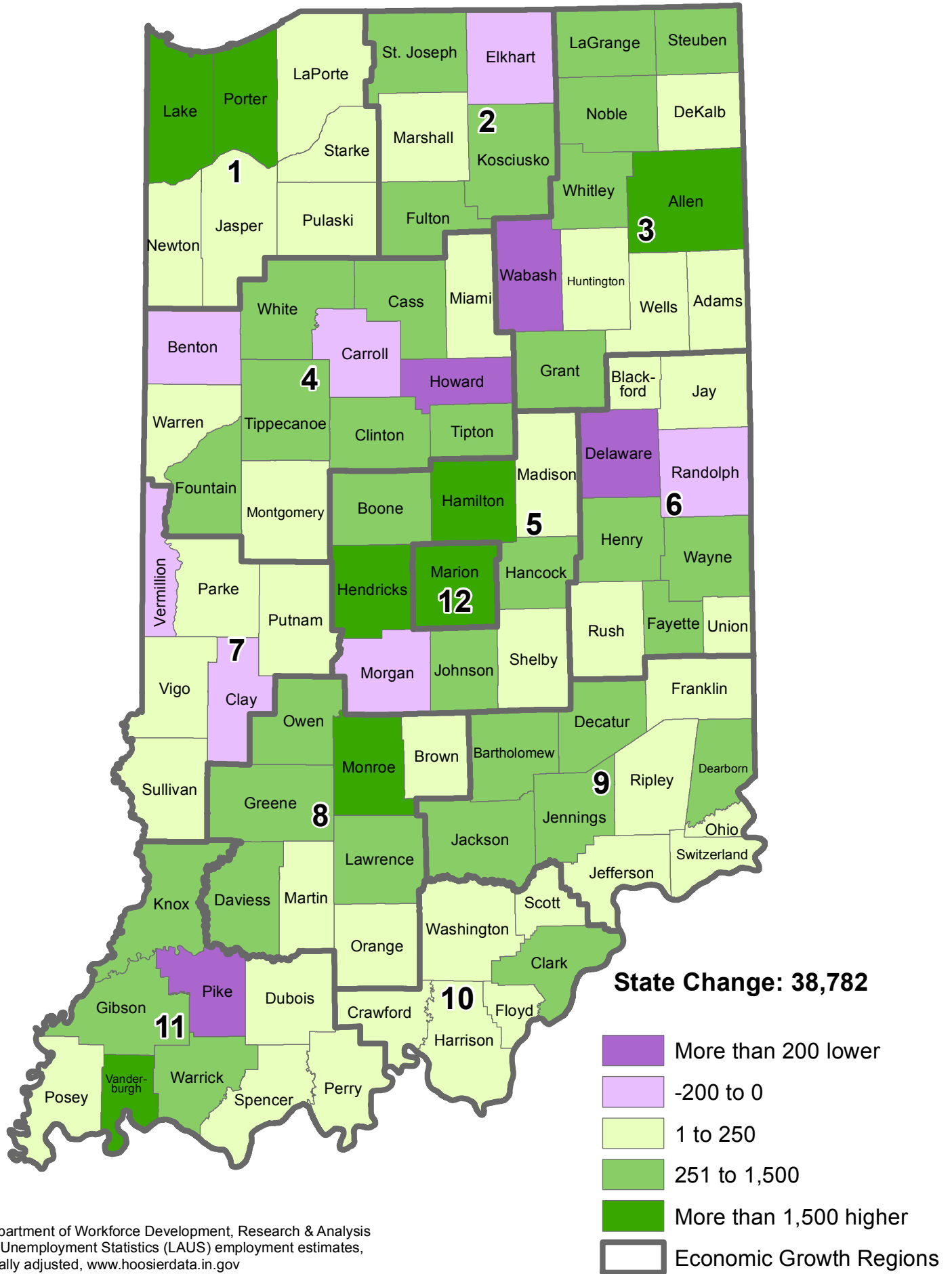
The Local Area Unemployment Statistics (LAUS) program is a federal-state cooperative effort that produces monthly estimates of employment and unemployment. The estimates are based on the resident, civilian labor force in Indiana, which excludes people in institutions and in the armed forces. The most recent month of data displayed in these maps is preliminary data.

The U.S. Bureau of Labor Statistics (BLS) of the U.S. Department of Labor is responsible for the concepts, definitions, technical procedures, validation, and publication of the estimates that state employment security agencies prepare under agreement with BLS. For more information, visit [www.bls.gov/lau/laufaq.htm](http://www.bls.gov/lau/laufaq.htm).

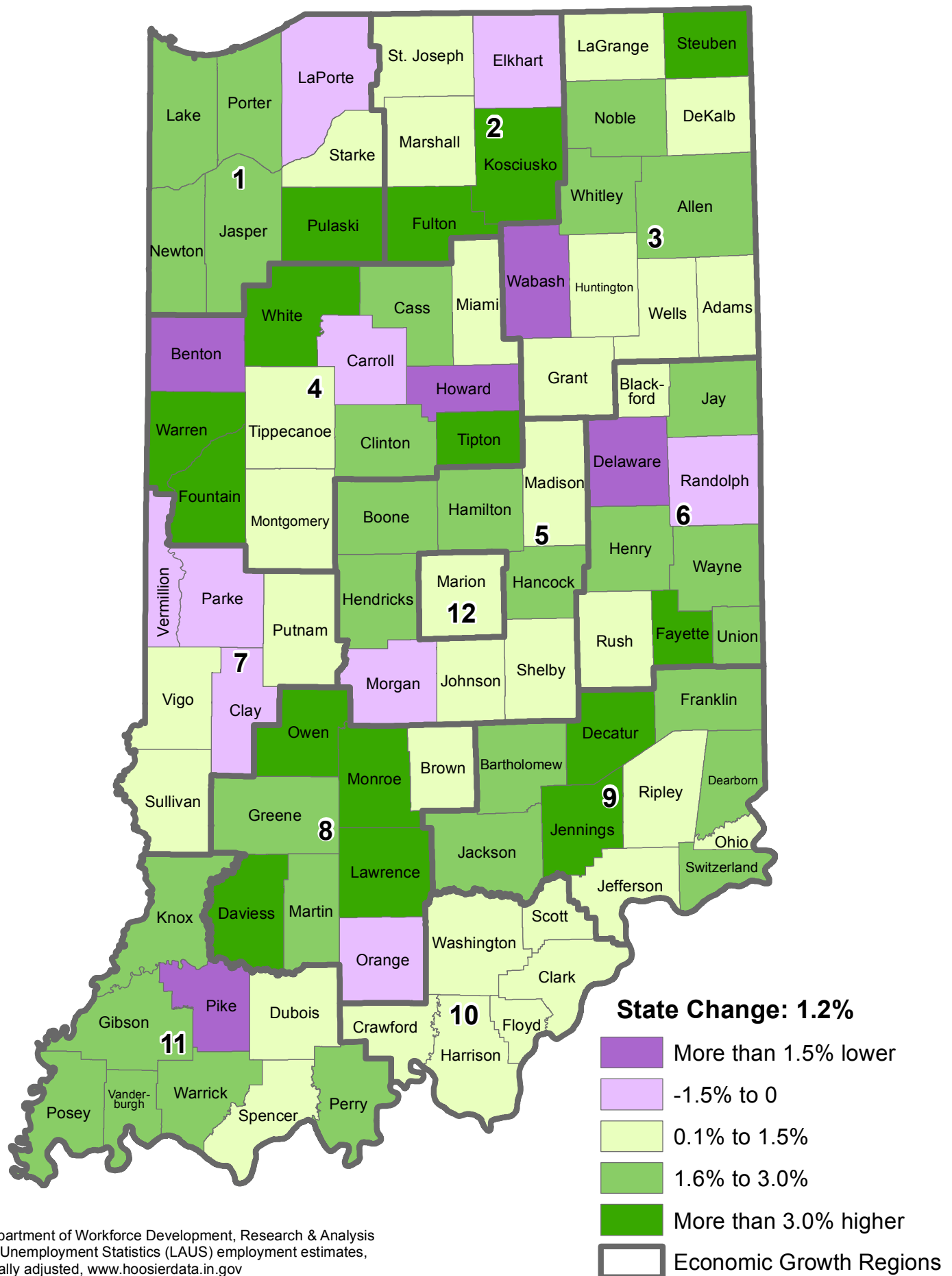
**Map Source:** Indiana Department of Workforce Development and U.S. Bureau of Labor Statistics; maps produced by the Indiana Business Research Center at Indiana University.

For more information, please email [lmidata@dwd.in.gov](mailto:lmidata@dwd.in.gov).

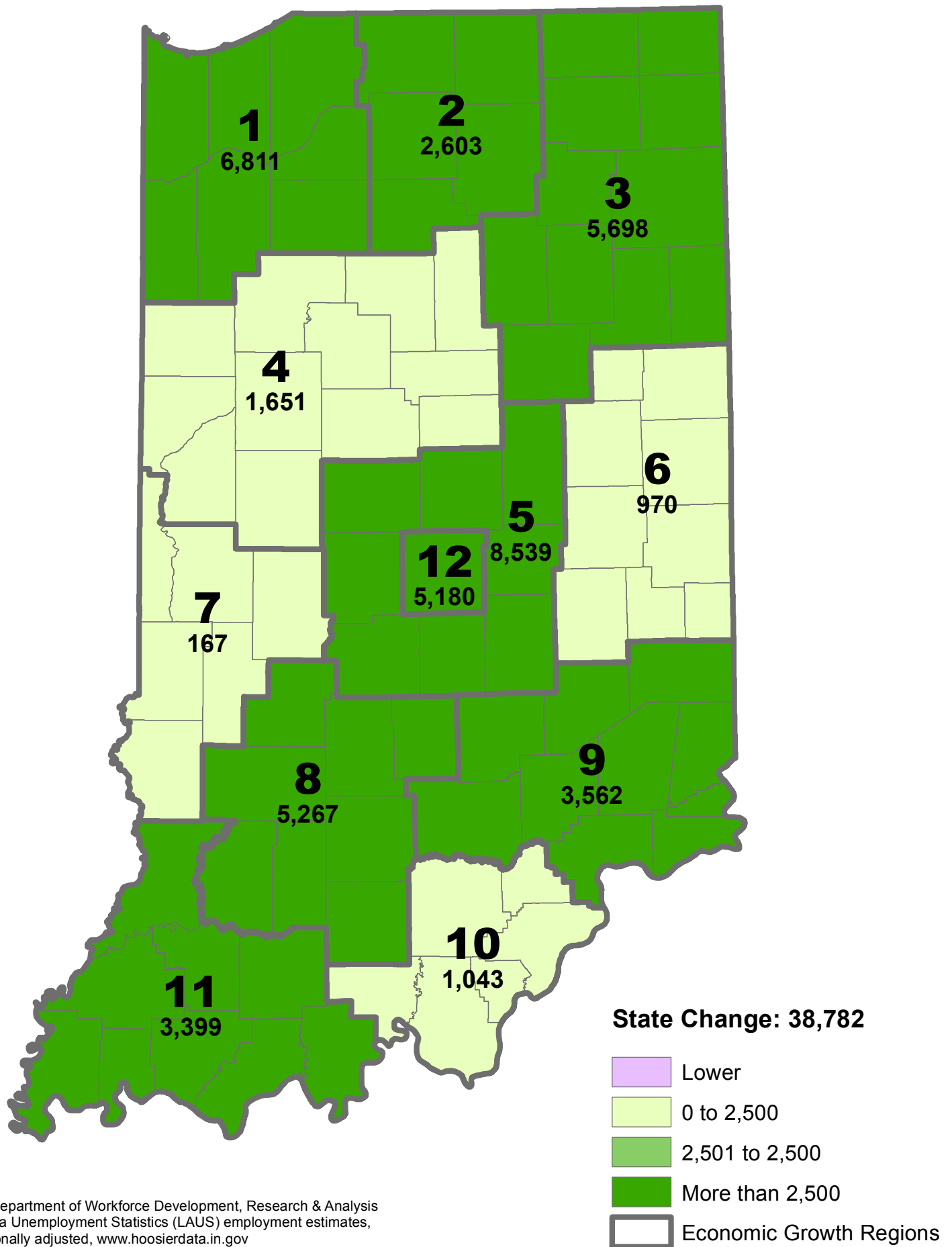
# Employment Change in Indiana March 2018 to March 2019



# Employment Percent Change in Indiana March 2018 to March 2019



# Employment Change per Economic Growth Region March 2018 to March 2019



# Unemployment Rate Change in Indiana March 2018 to March 2019

